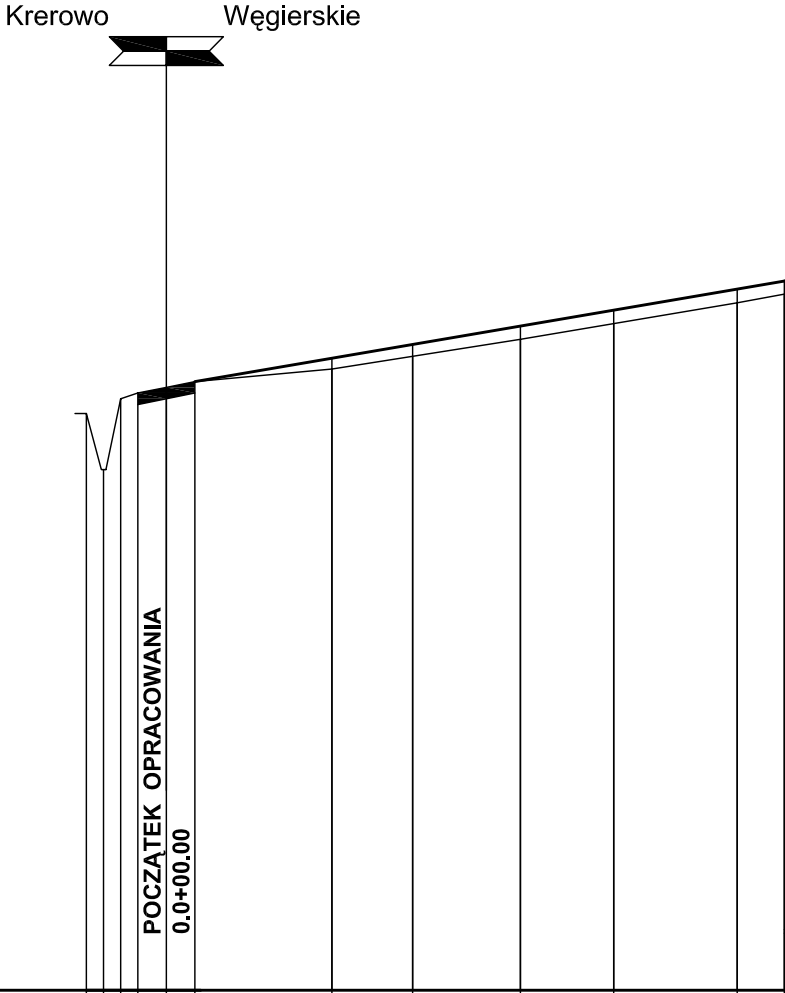
Krerowo
Węgierskie
POCZĄTEK OPRACOWANIA
0.0+00.00

P.P.=96.00 m.

RZĘDNE NIWELETY				99.23	99.28	99.33	99.53	99.66	99.82	99.96	100.14	100.21
POCHYLENIA I ŁUKI PIONOWE	0.02000 5.00						0.01706				51.62	
RZĘDNE TERENU	99.05	98.56	99.18	99.23	99.28	99.33	99.44	99.55	99.70	99.84	100.02	100.10
PROSTE I ŁUKI POZIOME						l = 21.57		γ = 11.22g R = 100 T = 8.84 B = 0.39 K = 17.63 W1				
ODLEGŁOŚCI	-7.00	-5.50	-4.00	-2.50		2.50	14.50	21.57	31.00	39.19	50.00	54.12

0.0

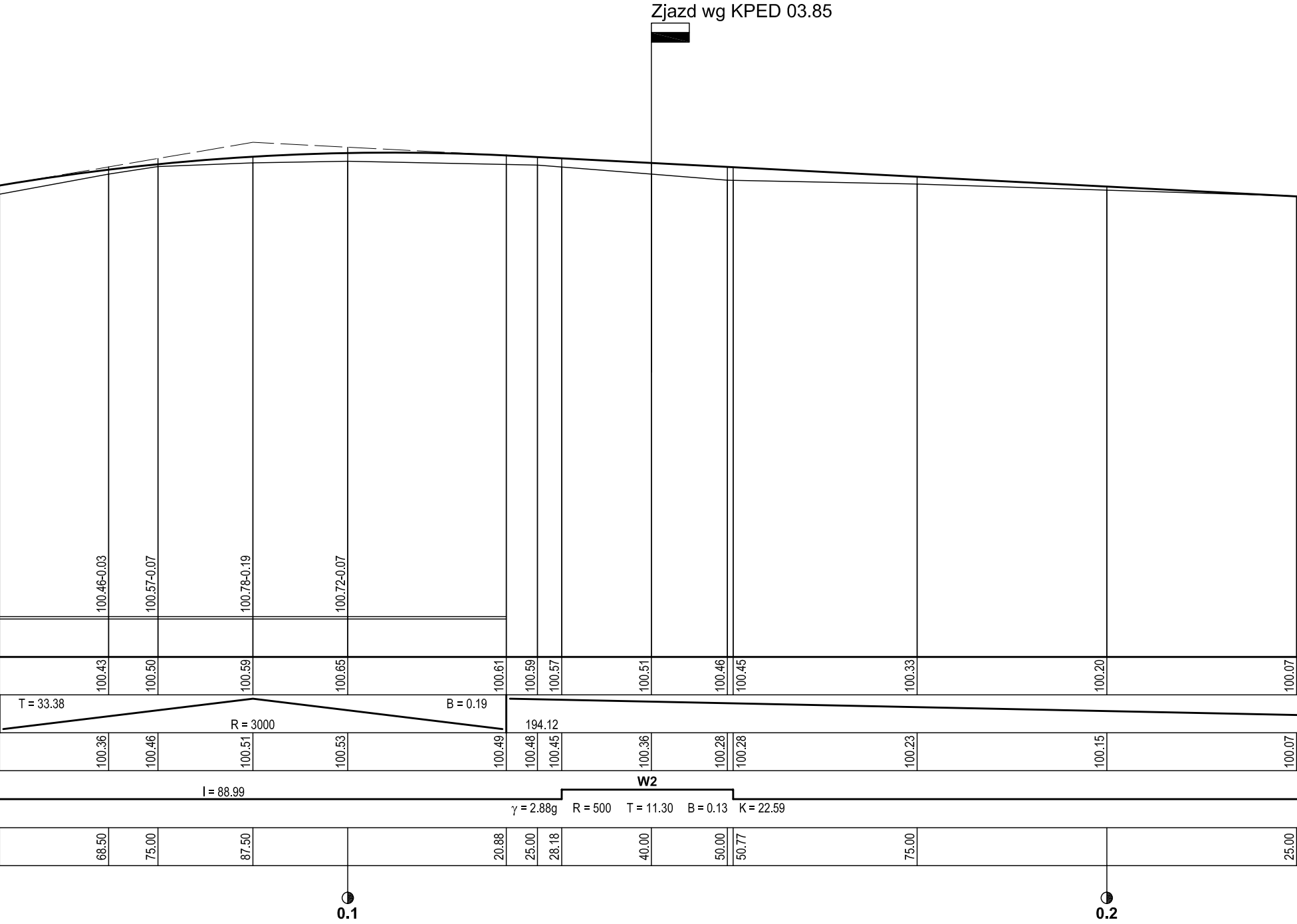
Zjazd wg KPED 03.85
100.46-0.03
100.57-0.07
100.78-0.19
100.72-0.07
100.43
100.50
100.59
100.65
100.61
100.59
100.57
100.51
100.46
100.45
100.33
100.20
100.07
T = 33.38
R = 3000
B = 0.19
194.12
100.36
100.46
100.51
100.53
100.49
100.48
100.45
100.36
100.28
100.28
100.23
100.15
100.07
W2
l = 88.99
γ = 2.88g
R = 500
T = 11.30
B = 0.13
K = 22.59
68.50
75.00
87.50
20.88
25.00
28.18
40.00
50.00
50.77
75.00
25.00
0.1
0.2


Zjazd wg KPED 03.85
99.94
99.81
99.68
99.65
99.60
99.63
99.63
99.69
99.76
99.77
99.83
99.90
0.00519
0.00270
99.82
99.68
99.61
99.59
99.56
99.52
99.52
99.54
99.66
99.67
99.64
99.77
l = 155.17
γ = 1.33g R = 1000 T = 10.41 B = 0.05 K = 20.82
l = 197.46
W3
50.00
75.00
5.94
15.00
25.00
26.77
50.00
75.00
78.00
25.00
0.3
0.4


Zjazd wg KPED 03.85
99.96
100.03
100.10
100.08
100.08
100.06
100.04
100.03
100.02
100.01
100.00
0.00080
185.00
125.00
99.85
99.96
99.93
99.96
99.96
99.95
99.93
99.92
99.90
99.90
99.89
γ = 0.71g
W-4
l = 58.70
γ = 0.99g
W-4
50.00
75.00
24.23
25.00
50.00
75.00
82.93
7.50
25.00
0.5
0.6

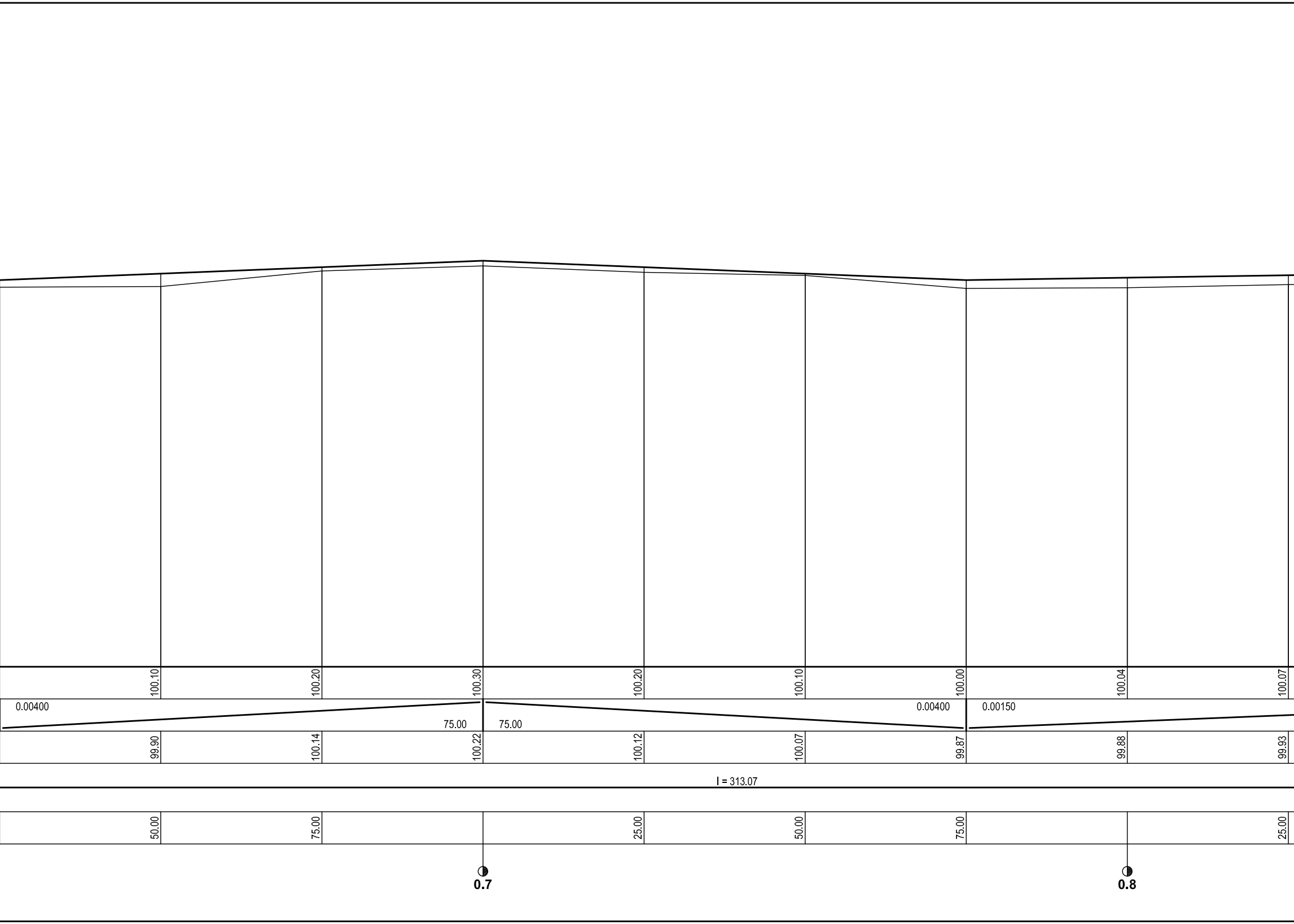
100.10
100.20
100.30
100.20
100.10
100.00
100.04
100.07
0.00400
75.00
75.00
0.00400
0.00150
99.90
100.14
100.22
100.12
100.07
99.87
99.88
99.93
l = 313.07
50.00
75.00
25.00
50.00
75.00
25.00
0.7
0.8

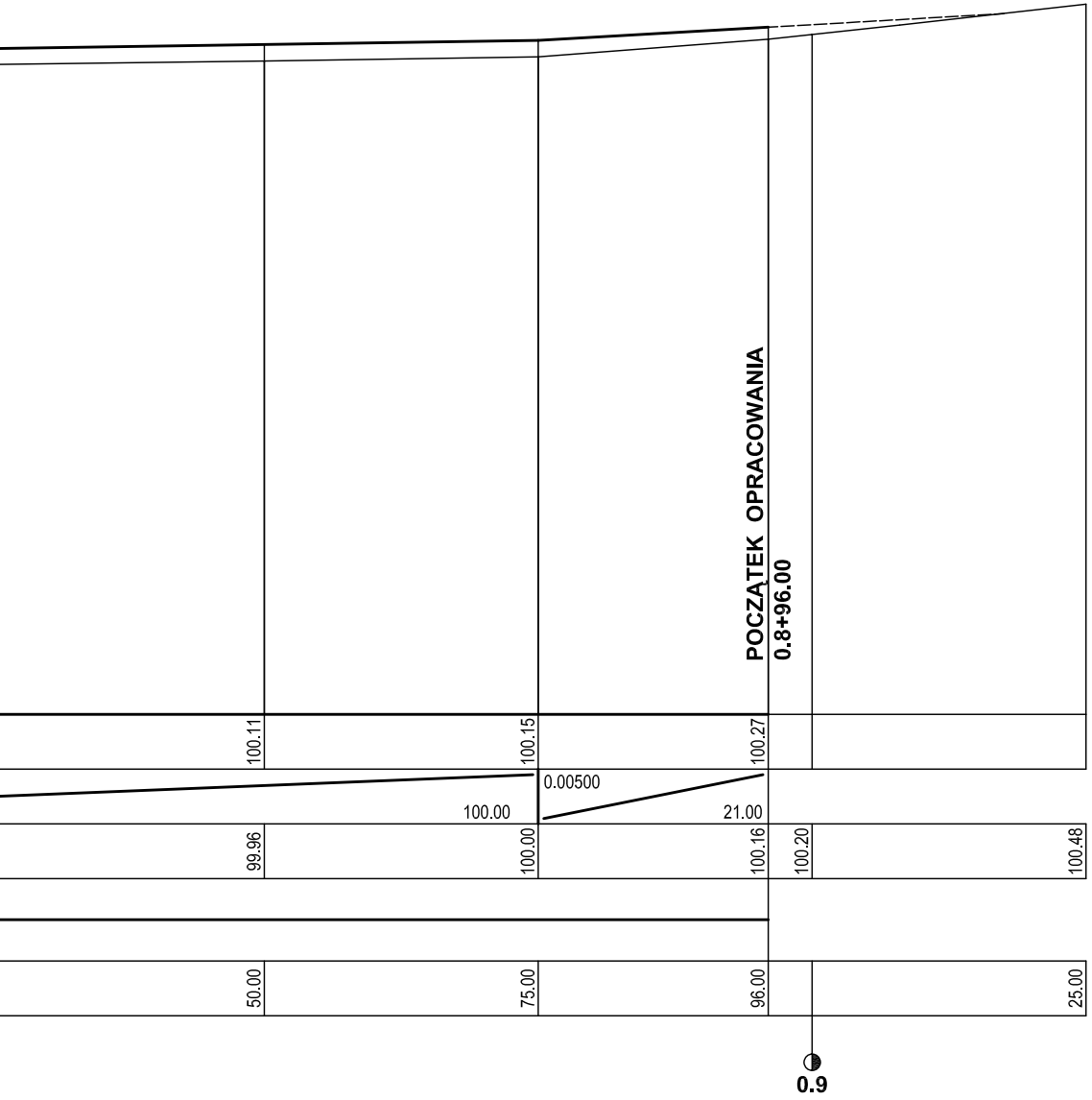
POCZĄTEK OPRACOWANIA
0.8+96.00
100.11
100.15
100.27
0.00500
100.00
21.00
99.96
100.00
100.16
100.20
100.48
50.00
75.00
96.00
25.00
0.9

BIURO PROJEKTÓW I USŁUG INWESTYCYJNYCH
BUDOWNICTWA
UL. SIKORSKIEGO 21/20
62-031 LUBOŃ

ZLECENIOBIORCA

GMINA KLESZCZEWO
UL. POZNAŃSKA 4
63-005 KLESZCZEWO

ZLECENIODAWCA

DROGA GMINNA NR 3320 MARKOWICE - ZMYSŁOWO W GMINIE KLESZCZEWO

PROJEKT BUDOWLANY DROGOWY

PRZEKRÓJ PODŁUŻNY

SKALA 1:$\frac{50}{500}$

PROJEKTOWAŁ	NR UPRAWNIEŃ	DATA	PODPIS
inż. JANUSZ GARSZTKA	**427/PW/94**	**07.2007**	
OPRACOWAŁ	NR UPRAWNIEŃ	DATA	PODPIS
mgr MICHAŁ GARSZTKA		**07.2007**	Garsztka
STADIUM OPRACOWANIA	BRANŻA	NR ARCH	NR UMOWY
	D		

EGZEMPLARZ NR

RYSUNEK NR 5